


Seabrook Drive
Deerfield Road
Skull Creek Drive
Santa Maria Drive
Hickory Forest Drive
Big Woods Drive

Bear Lake Drive
Rookery Way

Whooping Crane Way
Headlands Drive
Crooked Pond Drive
Oyster Reef Drive
High Bluff Road
Dolphin Head Drive
Myrtle Bank Drive
Pineland Road
Savannah Trail




Acknowledgements

This Hilton Head Plantation Map was produced as a result of the detailed work of Tom Koczkowski, who provided the Leisure Path information, Gary Turner, who provided the Fishing information, the POA Staff and many HHG volunteers who verified the map details, as well as the generous sponsorship from five community-minded friends of our Plantation. We gratefully acknowledge the support of Charter 1 North Realty & Marketing, Classic Success, The Lowrey Group, SeaPines Real Estate Company, and the SeaPines Real Estate Company.

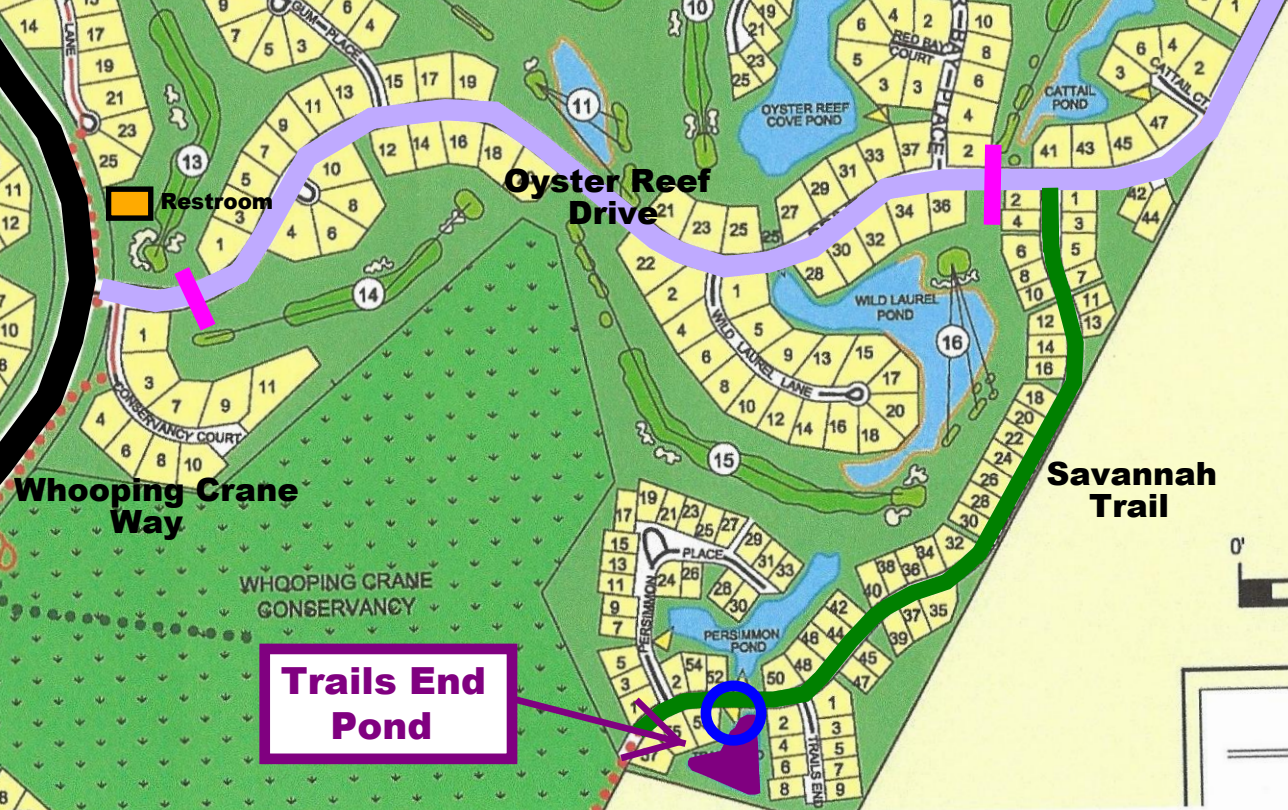
CHARTER 1 REALTY & MARKETING
The Lowrey Group
SeaPines Real Estate Co.
Cape Club
Sea Island Supply

WPI Wood Partners, Inc., an award-winning architecture and landscape firm, created the Hilton Head Plantation Map. This site-specific and attention to detail will continue to provide the property owners, residents and their guests a beautiful, sustainable and lasting legacy at our site of paradise.

© Copyright 2014 and in Hilton Head Plantation Project. All rights reserved. All other trademarks and registered trademarks are the property of their respective owners. All other trademarks and registered trademarks are the property of their respective owners.



Trails End Pond



 Restroom

Oyster Reef Drive

Whooping Crane Way

WHOOPIING CRANE CONSERVANCY

Trails End Pond

Savannah Trail

0'