

Seabrook Drive
Deerfield Road
Skull Creek Drive
Santa Maria Drive
Big Woods Drive

Bear Lake Drive
Rookery Way
Hickory Forest Drive
Pine Island

Whooping Crane Way
Headlands Drive
Crooked Pond Drive
Oyster Reef Drive
High Bluff Road
Dolphin Head Drive
Myrtle Bank Drive
Pineland Road
Savannah Trail



LEGEND

- FISHING DATA
- RESTROOM
- GOLF BUILDINGS
- ROAD
- WATER
- FISHING HOLE
- TRAIL
- POA OFFICE
- GOLF COURSE
- BOATING HOLE
- CYPRISS GATE
- MAIN GATE
- PLAYERS GOLF
- SEA PINES GOLF
- PINELAND GOLF
- OYSTER REEF GOLF
- BEAR CREEK GOLF
- CROOKED POND GOLF
- HICKORY FOREST GOLF
- MYRTLE BANK GOLF
- DOLPHIN HEAD GOLF
- RIBAUT ISLAND GOLF
- SKULL CREEK GOLF
- BEAR LAKE GOLF
- WHOOPING CRANE GOLF
- HEADLANDS GOLF
- BIG WOODS GOLF
- KNOLLWOOD GOLF

MILEAGE


TO	FROM	SEASIDE	WEST	EAST	SOUTH	NORTH
HILTON HEAD	HILTON HEAD	0.0	0.0	0.0	0.0	0.0
SEASIDE	HILTON HEAD	0.1	0.1	0.1	0.1	0.1
WEST	HILTON HEAD	0.2	0.2	0.2	0.2	0.2
EAST	HILTON HEAD	0.3	0.3	0.3	0.3	0.3
SOUTH	HILTON HEAD	0.4	0.4	0.4	0.4	0.4
NORTH	HILTON HEAD	0.5	0.5	0.5	0.5	0.5

Acknowledgements

This Hilton Head Plantation Map was produced as a result of the detailed work of Tom Koczkowski, who provided the Location Path information, Gary Turner, who provided the Fishing information, the POA Staff and many other volunteers who verified the map details, as well as the generous sponsorship from five community-minded friends of our Plantation. We gratefully acknowledge the support of Charter I North Realty & Marketing, Classic Success, The Lowrey Group, Sea Island Supply Company, and the Sea Pines Real Estate Company.

CHARTER I REALTY & MARKETING
 The Lowrey Group
 Sea Pines Real Estate Co.
 Cypress Island
 Sea Island Supply

WPI
 Wood Partners, Inc. is a local landscape architecture and land planning firm located on Hilton Head Plantation. We are a full-service landscape architecture firm that will continue to provide landscape design services to our clients and help create a beautiful, sustainable and lasting vision of your way of life.



LEGEND

 LEISURE PATH

 ROAD USED AS
LEISURE PATH

 NATURE TRAIL

 ROADS

 FISHING ACCESS

24 STREET ADDRESS

 LOTS

 TIDAL WATER

 FAIRWAYS

 GOLF TEES/GREENS

 CONDO BUILDINGS

 GOLF BUILDINGS

 POA BUILDINGS

 NO FISHING
FISHING ALLOWED
FISHING AREAS

 ROOKERY ONLY
FISHING AREAS

Seabrook Drive
Deerfield Road
Skull Creek Drive
Santa Maria Drive
Big Woods Drive

Bear Lake Drive
Rookery Way
Hickory Forest Drive

Whooping Crane Way
Headlands Drive
Crooked Pond Drive
Oyster Reef Drive
High Bluff Road
Dolphin Head Drive
Myrtle Bank Drive
Pineland Road
Savannah Trail

Northern portion of HH Plantation

Ribaut Island

Pine Island

Dolphin Head Recreation Area

Dolphin Head

Dolphin Head Golf

Bear Lake

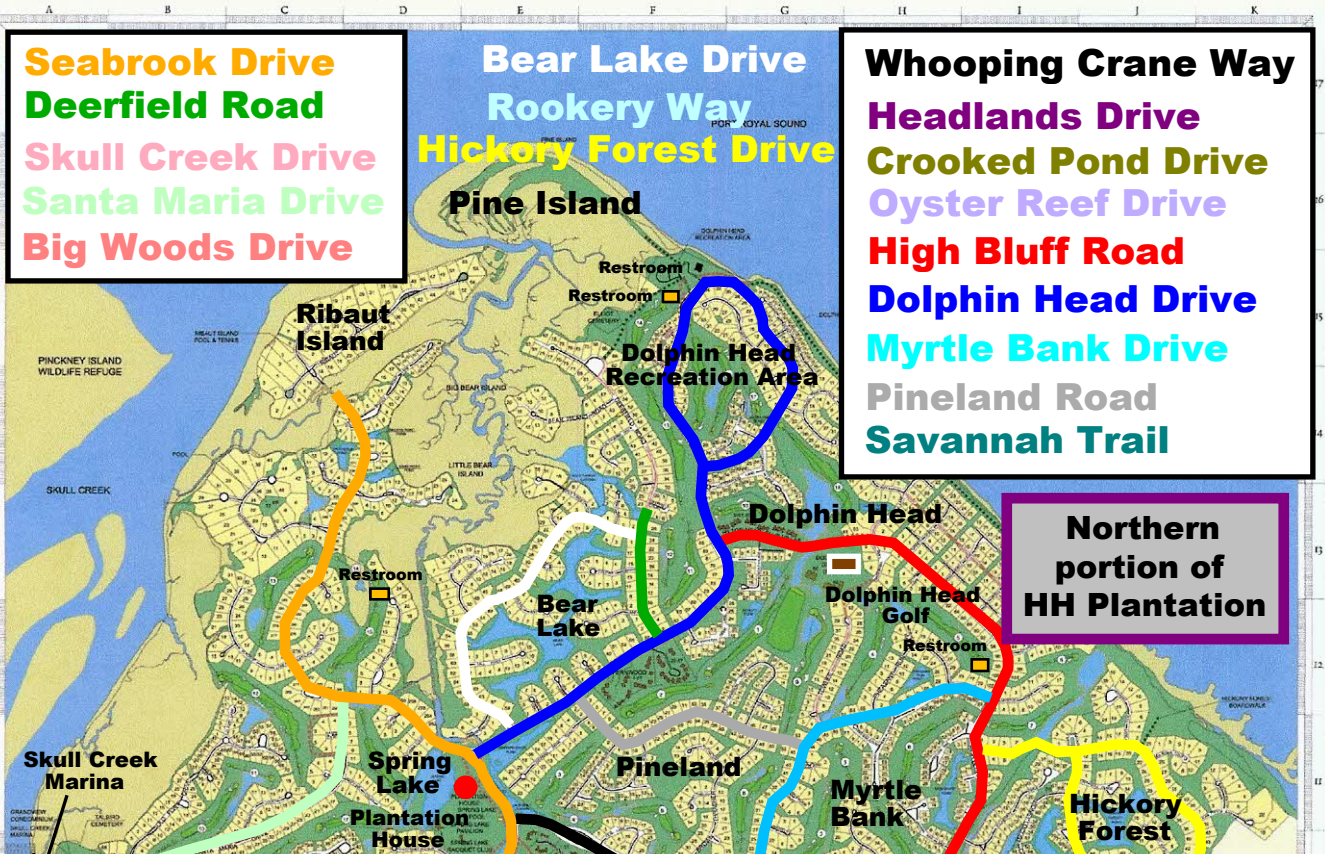
Pineland

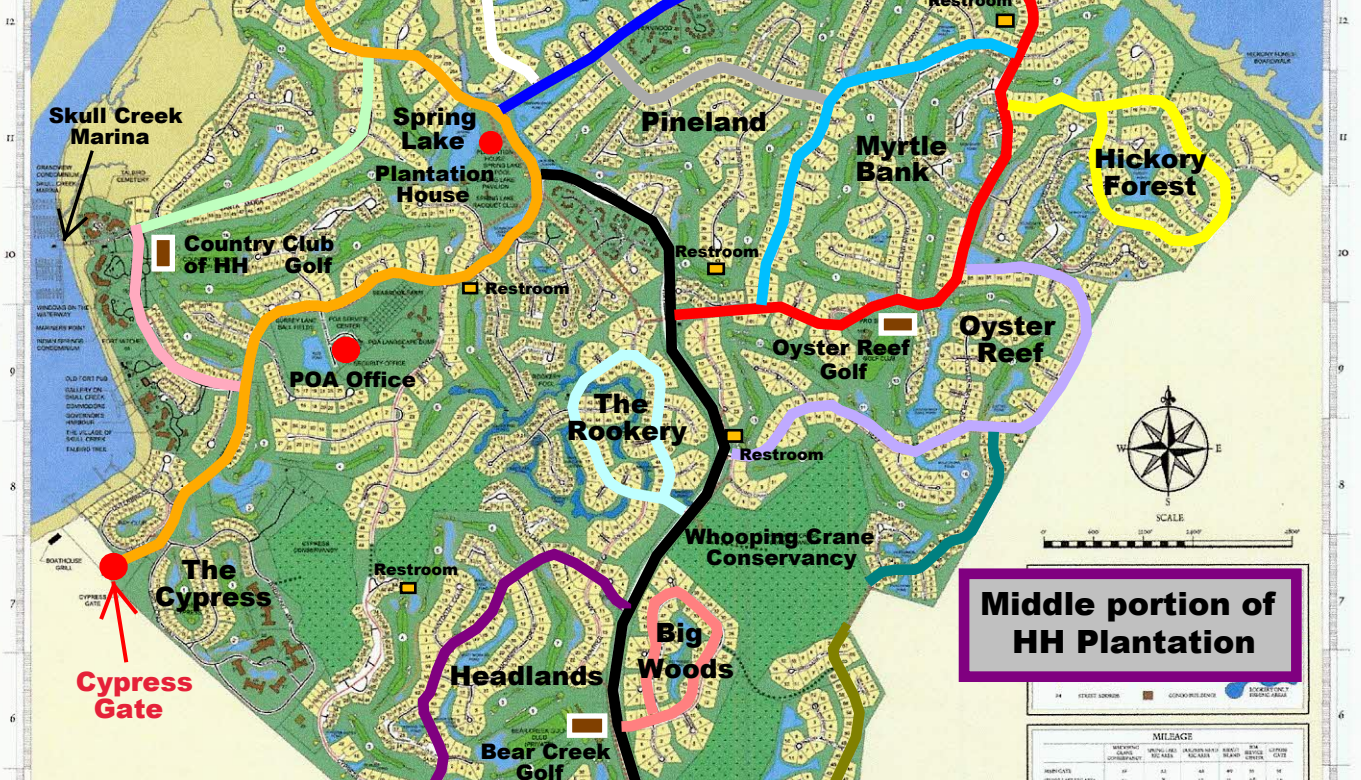
Myrtle Bank

Hickory Forest

Skull Creek Marina

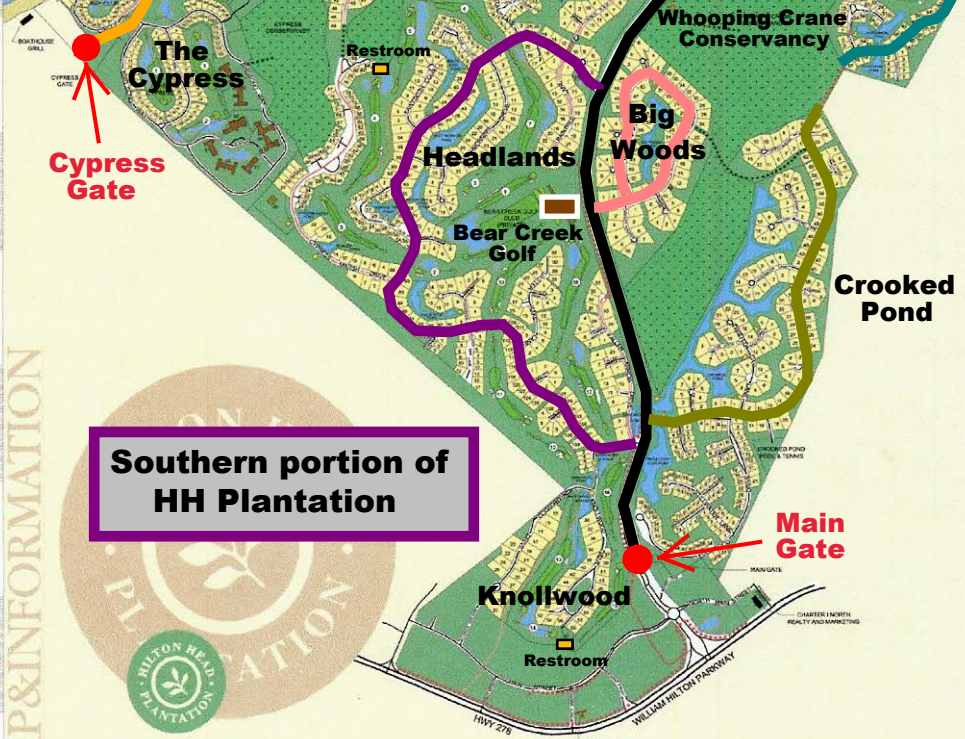
Spring Lake Plantation House





Middle portion of HH Plantation

	VIEWPOINT CENTER CONSERVANCY	SPRING LAKE	SKULL CREEK MARINA	SKULL CREEK MARINA	SKULL CREEK MARINA	SKULL CREEK MARINA
INDICATES	SP	SL	SM	SM	SM	SM
SPRING LAKE GOLF AREA	01	02	03	04	05	06



Cypress Gate

The Cypress

Restroom

Headlands

Bear Creek Golf

Big Woods

Whopping Crane Conservancy

Crooked Pond

Southern portion of HH Plantation

Knollwood

Restroom

Main Gate

MAP & INFORMATION



HWY 278

WILLIAM HILTON PARKWAY

SEA PAINE REAL ESTATE CO.

CHARTERS NORTH REALTY AND MARKETING